

SOUTH WEST ELEVATION
EXISTING scale 1:100



NORTH WEST ELEVATION
EXISTING



NORTH EAST ELEVATION
EXISTING

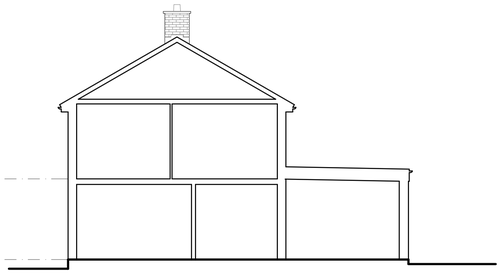

SOUTH EAST ELEVATION /
SECTION THROUGH 58 WEST DRIVE
EXISTING

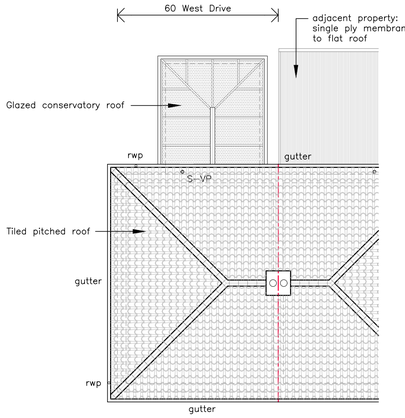

ROOF PLAN VIEW
EXISTING scale 1:100

0 10m

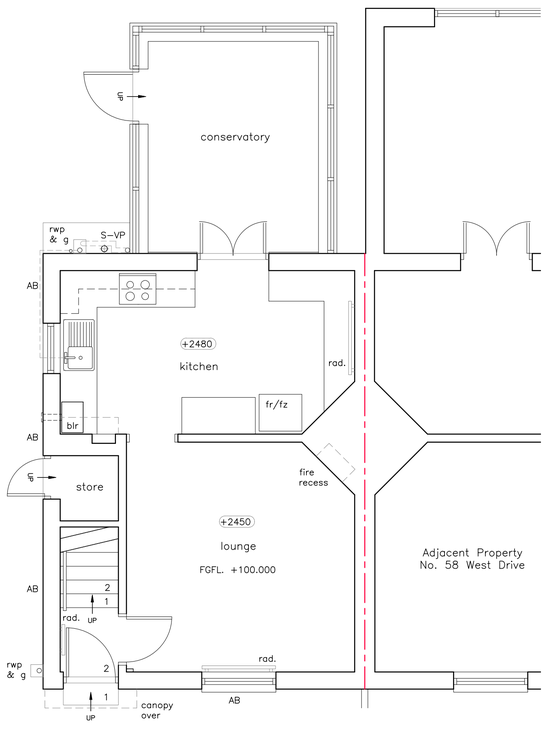

GROUND FLOOR PLAN
EXISTING scale 1:50

0 5m

EXISTING FLOOR PLAN LEGEND

Indicates radiator location

+2400 Indicates finished floor to ceiling height

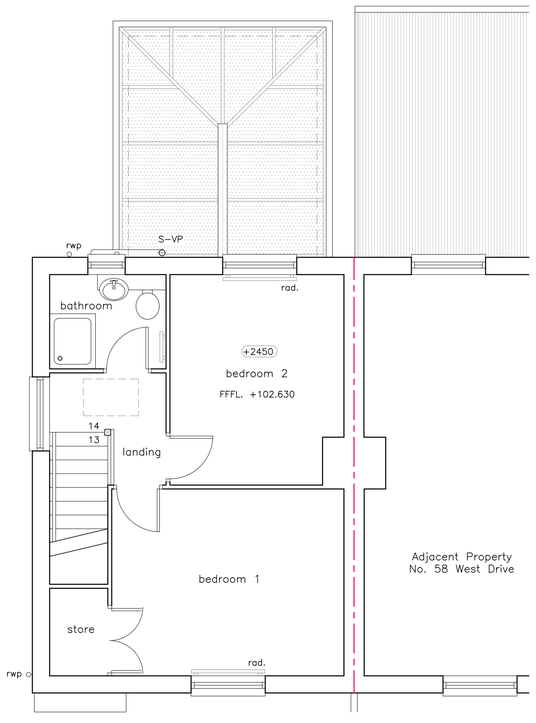

FIRST FLOOR PLAN
EXISTING scale 1:50

REVISION A : 12 SEPTEMBER 2023 :
DRAWING ISSUED FOR PLANNING.
AS

Do not scale. All setting out dimensions to be site confirmed prior to works commencing and any discrepancies confirmed to architect. This drawing is to be read in conjunction with all other architectural and structural engineers drawings.

PLANNING ISSUE

NB.

Northern Bureau for Architecture

The Old Rectory
Mains Park Road
Chester-le-Street
DH3 3PU

T 0191 388 6245
W www.nbarchitecture.co.uk
E admin@nbarchitecture.co.uk

PROPOSED EXTENSIONS AND ALTERATIONS,
60 WEST DRIVE, CLEADON, SR6 7SL.
for MR. K. BEGG.

EXISTING GROUND FLOOR PLAN	1:50@A1
EXISTING FIRST FLOOR PLAN	1:50@A1
EXISTING ELEVATIONS	1:100@A1

Date:	Drawn:	Checked:	
03/08/23	AS	LE	***NB23_18/03A***